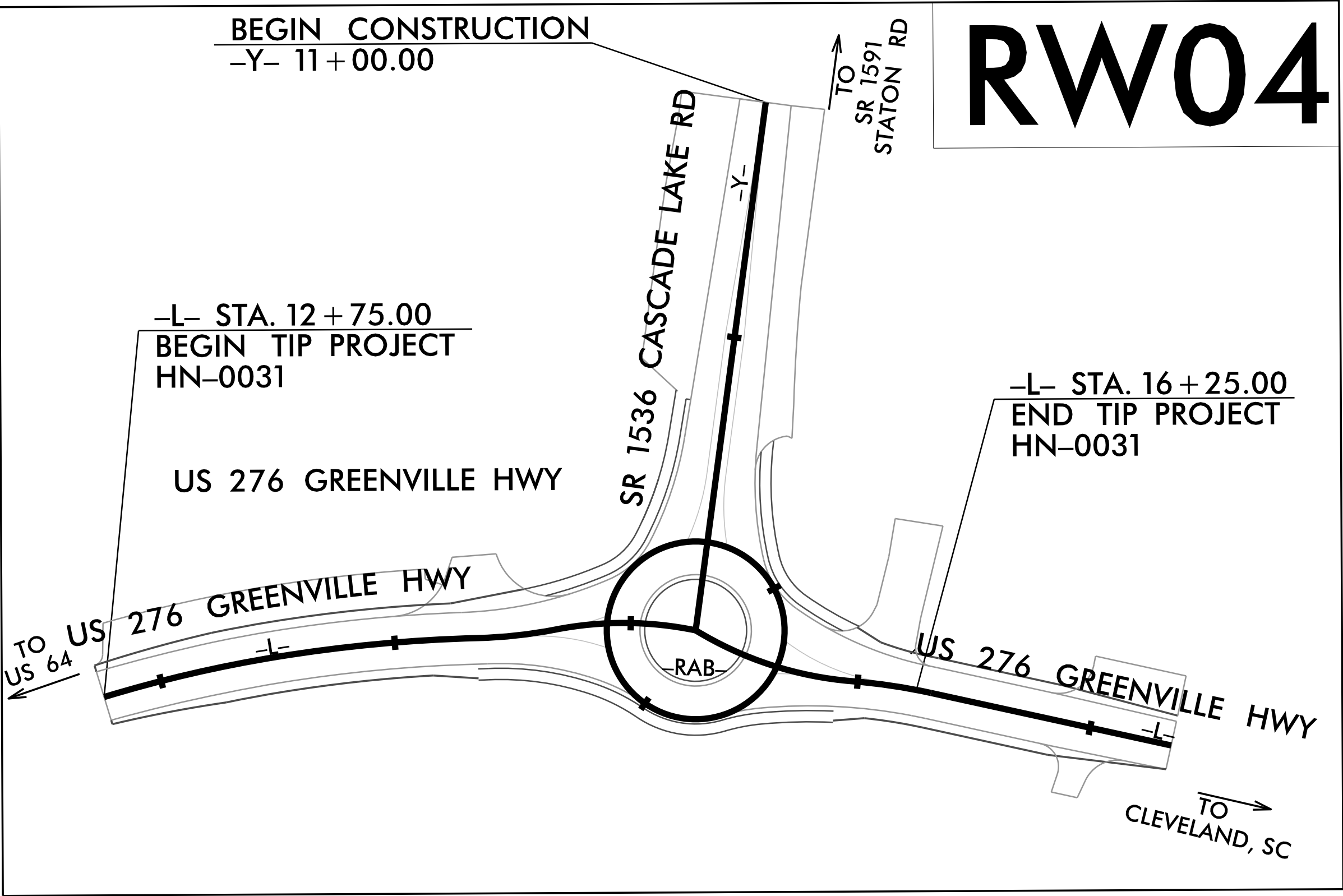

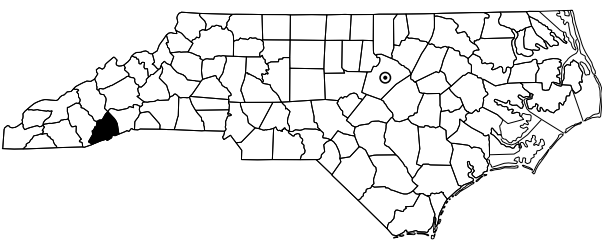
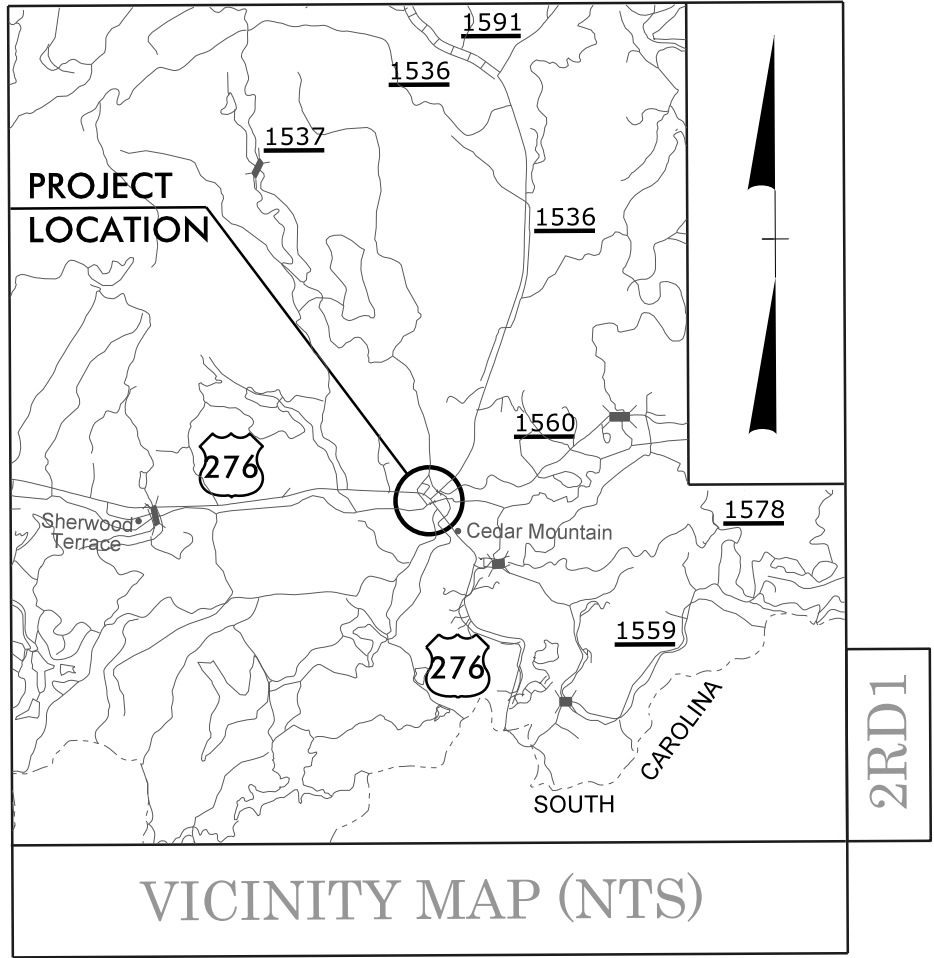


STATE NO.	STATE PROJECT REFERENCE NO.	SHEET NO.	TOTAL SHEETS
N.C.	HN-0031	RW01	7

SURVEY CONTROL, EXISTING CENTERLINES,
RIGHT OF WAY, EASEMENTS AND PROPERTY TIES

TRANSYLVANIA COUNTY



DOCUMENT NOT CONSIDERED FINAL
UNLESS ALL SIGNATURES COMPLETED

GRAPHIC SCALES



DATUM DESCRIPTION

THE LOCALIZED COORDINATE SYSTEM DEVELOPED FOR THIS PROJECT
IS BASED ON THE STATE PLANE COORDINATES ESTABLISHED BY
NCDOT FOR MONUMENT G-102
WITH NAD83/NA 2011 STATE PLANE GRID COORDINATES OF
NORTHING: 529,101.5070' EASTING: 909,473.9720'
ELEVATION: 2,681.89'
THE AVERAGE COMBINED GRID FACTOR USED ON THIS PROJECT
(GROUND TO GRID) IS: 0.99975076
ALL LINEAR DIMENSIONS ARE LOCALIZED HORIZONTAL DISTANCES
VERTICAL DATUM USED IS NAVD 88

Prepared in the Office of:
LOCATION AND SURVEYS
DIVISION 14
122 BONNIE LANE
SYLVA, NC 28779

PROFESSIONAL LAND
SURVEYOR



Signed by: *Brian Barwitt* 02/24/2026
ASSISTANCE: _____ DATE: _____
SIGNATURE: _____

